

An aerial photograph of a large, circular splash pad in a park. The splash pad is a light blue color with several water jets. A large number of people, including children and adults, are playing in the water and standing around the perimeter. The splash pad is surrounded by a concrete walkway and a black metal fence. There are some benches and trees in the background.

# *City of* **Dunwoody** *Georgia*

**Building Dunwoody**  
Mount Vernon and Ashford Dunwoody Path Project Updates



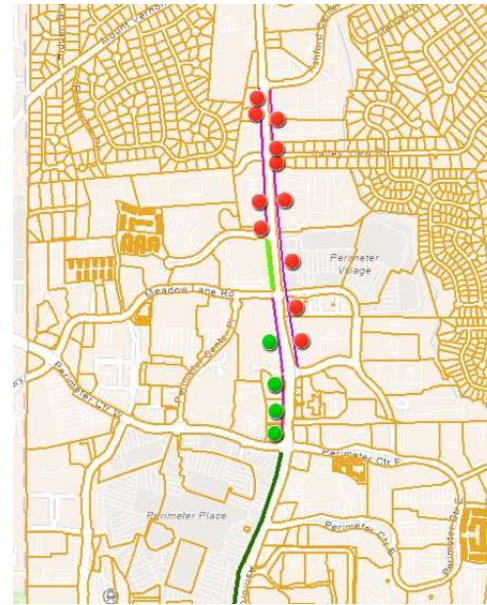
# Ashford Dunwoody Path Phase 1



## Hammond Drive to Perimeter Center West



# Ashford Dunwoody Path Phase 2

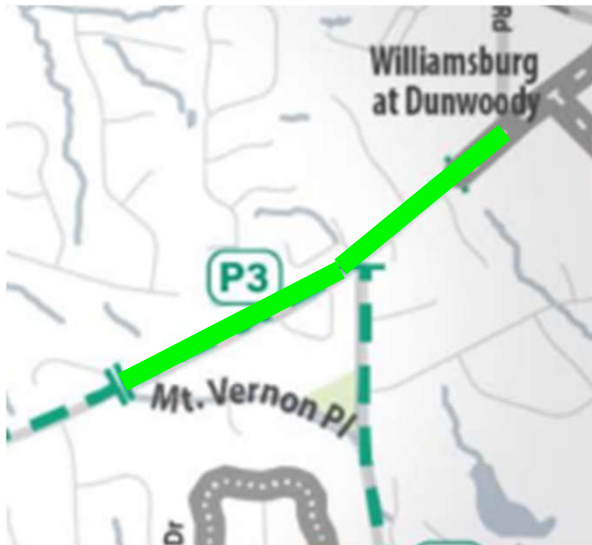
## Perimeter Center West to Ashford Center Parkway



-  Two Way Cycle Track (West Side)
-  One Way Cycle Track (Both Sides)

# Mount Vernon at Tilly Mill Intersection

## Jett Ferry to Mount Vernon Place



### Key Milestones Before Construction Bid

- Georgia Power Easement Acquisition
- DeKalb Water Main Replacement Plans
- Lender Release on Last Right of Way Parcel

 Project Extents- ½ mile

# Mount Vernon Path Phase 2

Mount Vernon Place to Vermack Road



 Project Extents- ½ mile

60% Plans Expected in April

2029 Construction Fully Funded



# Mount Vernon Path Phase 3

Vermack Road to Dunwoody Village

